











Supporting Document
Biodiversity Sheet 001

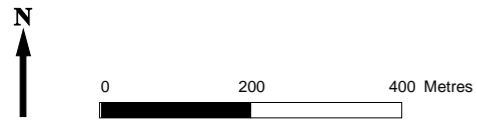
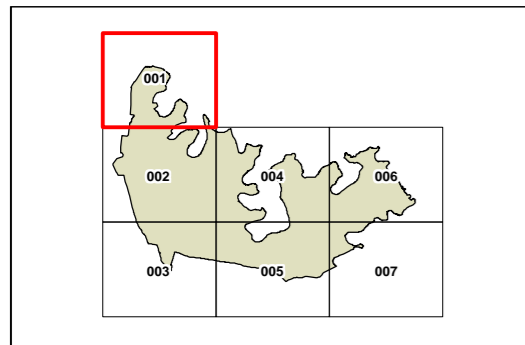
E2 Environmental Zone

-  Sydney Turpentine Ironbark Forest (EEC)
-  *Wilsonia Backhousei* (VS)
-  Estuarine Swamp Oak Forest (EEC)
-  Estuarine Saltmarsh (EEC)
-  Swamp Sclerophyll Forest on Coastal Floodplains
-  Wetland Protection Areas - SREP (Sydney Harbour Catchment) 2005
-  Coastal Enriched Sandstone Dry Forest
-  Coastal Sandstone Foreshores Forest
-  Estuarine Mangrove

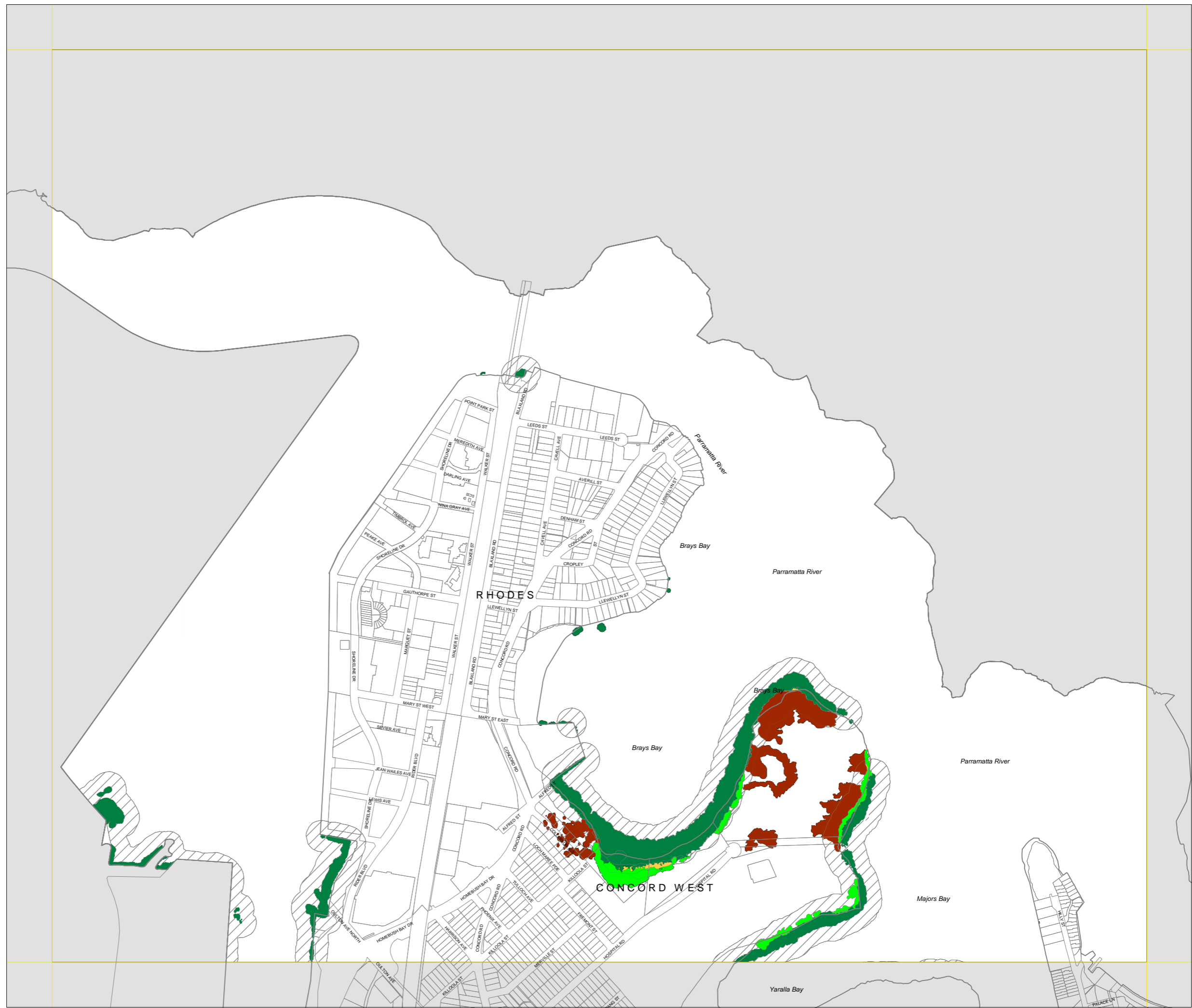
Cadastre

 Cadastre 13/08/2019 © Land and Property Information (LPI)

Vegetation data from OEI the Native Vegetation of the Sydney Metropolitan Area, V 3.1 November 2016, Wetlands from Sydney Regional Environmental Plan (SREP), Biodiversity Values Map 2019, and ELA field validation mapping 2018.












Projection: GDA 1994
MGA Zone 56
Scale: 1:10,000 @ A3



Supporting Document
Biodiversity Sheet 002

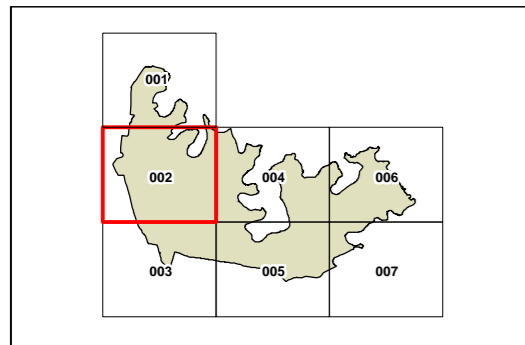
E2 Environmental Zone

-  Sydney Turpentine Ironbark Forest (EEC)
-  *Wilsonia Backhousei* (VS)
-  Estuarine Swamp Oak Forest (EEC)
-  Estuarine Saltmarsh (EEC)
-  Swamp Sclerophyll Forest on Coastal Floodplains
-  Wetland Protection Areas - SREP (Sydney Harbour Catchment) 2005
-  Coastal Enriched Sandstone Dry Forest
-  Coastal Sandstone Foreshores Forest
-  Estuarine Mangrove

Cadastre

 Cadastre 13/08/2019 © Land and Property Information (LPI)

Vegetation data from OEI the Native Vegetation of the Sydney Metropolitan Area, V 3.1 November 2016, Wetlands from Sydney Regional Environmental Plan (SREP), Biodiversity Values Map 2019, and ELA field validation mapping 2018.



0 200 400 Metres










Projection: GDA 1994
MGA Zone 56

Scale: 1: 10,000 @ A3



Supporting Document
Biodiversity Sheet 003

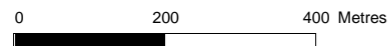
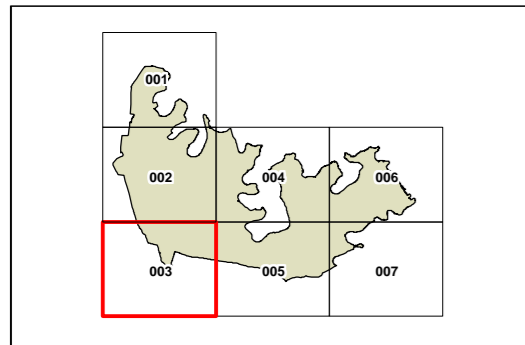
E2 Environmental Zone

-  Sydney Turpentine Ironbark Forest (EEC)
-  *Wilsonia Backhousei* (VS)
-  Estuarine Swamp Oak Forest (EEC)
-  Estuarine Saltmarsh (EEC)
-  Swamp Sclerophyll Forest on Coastal Floodplains
-  Wetland Protection Areas - SREP (Sydney Harbour Catchment) 2005
-  Coastal Enriched Sandstone Dry Forest
-  Coastal Sandstone Foreshores Forest
-  Estuarine Mangrove

Cadastre

 Cadastre 13/08/2019 © Land and Property Information (LPI)

Vegetation data from OEHL the Native Vegetation of the Sydney Metropolitan Area, V 3.1 November 2016, Wetlands from Sydney Regional Environmental Plan (SREP), Biodiversity Values Map 2019, and ELA field validation mapping 2018.












Projection: GDA 1994
MGA Zone 56
Scale: 1: 10,000 @ A3



Strathfield LGA

Supporting Document
Biodiversity Sheet 004

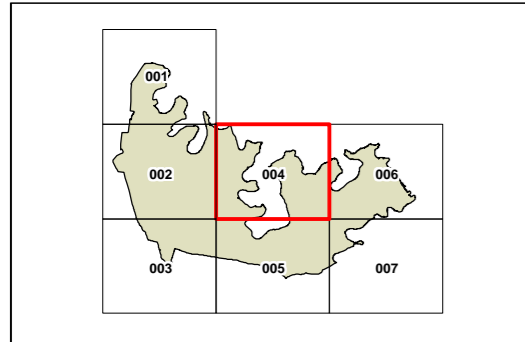
E2 Environmental Zone

-  Sydney Turpentine Ironbark Forest (EEC)
-  *Wilsonia Backhousei* (VS)
-  Estuarine Swamp Oak Forest (EEC)
-  Estuarine Saltmarsh (EEC)
-  Swamp Sclerophyll Forest on Coastal Floodplains
-  Wetland Protection Areas - SREP (Sydney Harbour Catchment) 2005
-  Coastal Enriched Sandstone Dry Forest
-  Coastal Sandstone Foreshores Forest
-  Estuarine Mangrove

Cadastre

 Cadastre 13/08/2019 © Land and Property Information (LPI)

Vegetation data from OEH the Native Vegetation of the Sydney Metropolitan Area, V 3.1 November 2016, Wetlands from Sydney Regional Environmental Plan (SREP), Biodiversity Values Map 2019, and ELA field validation mapping 2018.












0 200 400 Metres

Projection: GDA 1994
MGA Zone 56
Scale: 1: 10,000 @ A3



Supporting Document
Biodiversity Sheet 005

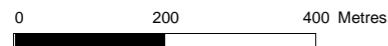
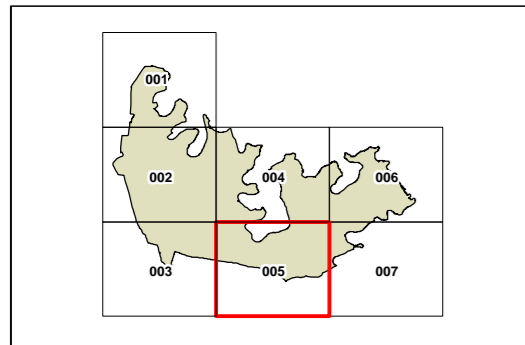
E2 Environmental Zone

-  Sydney Turpentine Ironbark Forest (EEC)
-  *Wilsonia* Backhousei (VS)
-  Estuarine Swamp Oak Forest (EEC)
-  Estuarine Saltmarsh (EEC)
-  Swamp Sclerophyll Forest on Coastal Floodplains
-  Wetland Protection Areas - SREP (Sydney Harbour Catchment) 2005
-  Coastal Enriched Sandstone Dry Forest
-  Coastal Sandstone Foreshores Forest
-  Estuarine Mangrove

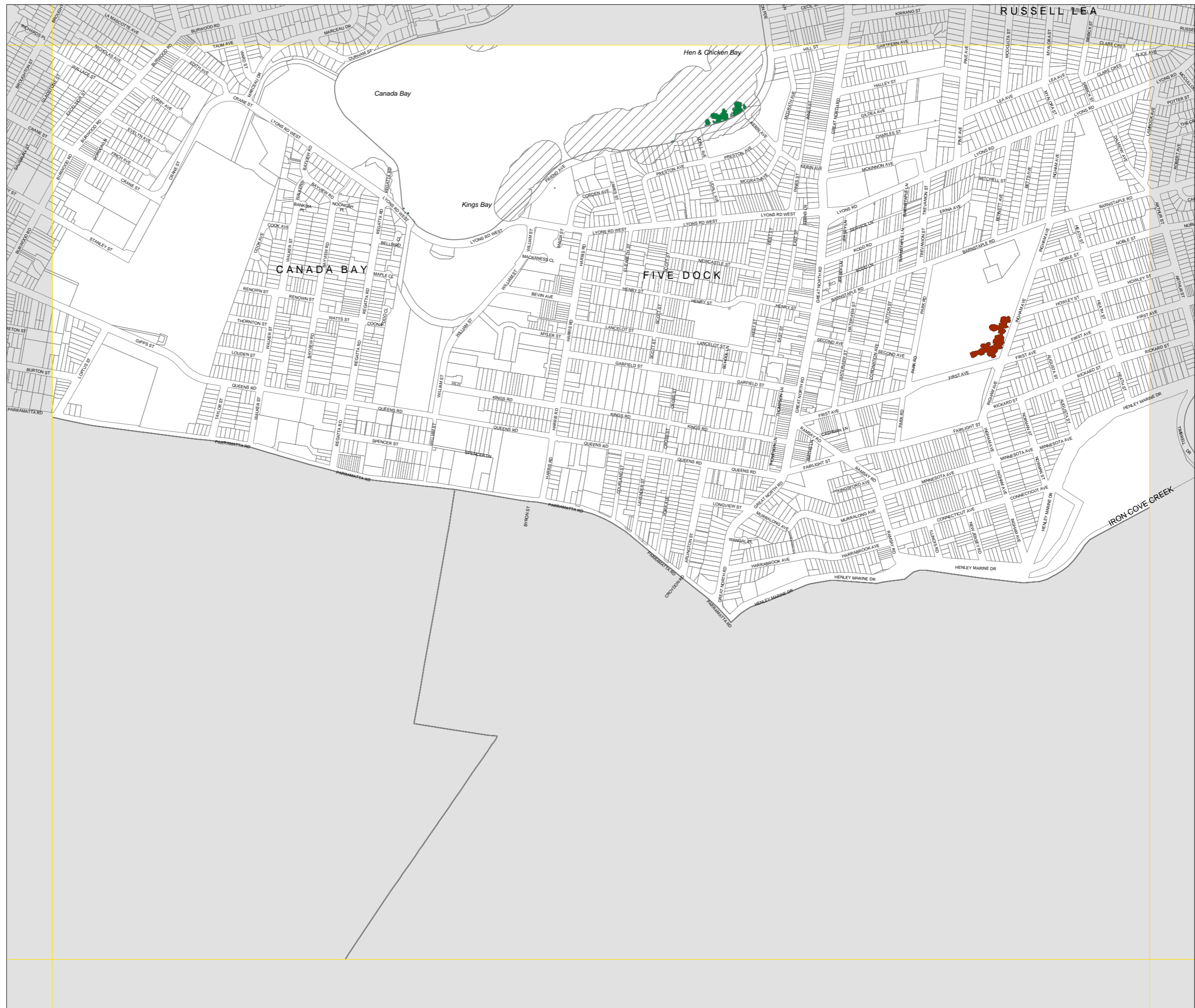
Cadastre

 Cadastre 13/08/2019 © Land and Property Information (LPI)

Vegetation data from OEH the Native Vegetation of the Sydney Metropolitan Area, V 3.1 November 2016, Wetlands from Sydney Regional Environmental Plan (SREP), Biodiversity Values Map 2019, and ELA field validation mapping 2018.












Projection: GDA 1994
MGA Zone 56
Scale: 1: 10,000 @ A3



Supporting Document
Biodiversity Sheet 006

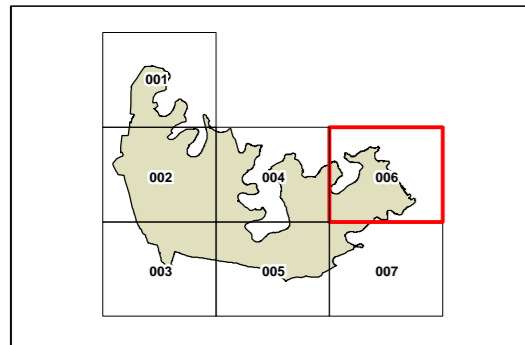
E2 Environmental Zone

-  Sydney Turpentine Ironbark Forest (EEC)
-  *Wilsonia Backhousei* (VS)
-  Estuarine Swamp Oak Forest (EEC)
-  Estuarine Saltmarsh (EEC)
-  Swamp Sclerophyll Forest on Coastal Floodplains
-  Wetland Protection Areas - SREP (Sydney Harbour Catchment) 2005
-  Coastal Enriched Sandstone Dry Forest
-  Coastal Sandstone Foreshores Forest
-  Estuarine Mangrove

Cadastre

 Cadastre 13/08/2019 © Land and Property Information (LPI)

Vegetation data from OEH the Native Vegetation of the Sydney Metropolitan Area, V 3.1 November 2016, Wetlands from Sydney Regional Environmental Plan (SREP), Biodiversity Values Map 2019, and ELA field validation mapping 2018.












0 200 400 Metres

Projection: GDA 1994
MGA Zone 56
Scale: 1: 10,000 @ A3



Supporting Document
Biodiversity Sheet 007

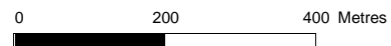
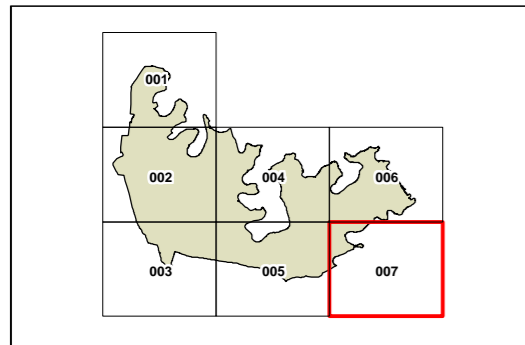
E2 Environmental Zone

-  Sydney Turpentine Ironbark Forest (EEC)
-  *Wilsonia Backhousei* (VS)
-  Estuarine Swamp Oak Forest (EEC)
-  Estuarine Saltmarsh (EEC)
-  Swamp Sclerophyll Forest on Coastal Floodplains
-  Wetland Protection Areas - SREP (Sydney Harbour Catchment) 2005
-  Coastal Enriched Sandstone Dry Forest
-  Coastal Sandstone Foreshores Forest
-  Estuarine Mangrove

Cadastre

 Cadastre 13/08/2019 © Land and Property Information (LPI)

Vegetation data from OEH the Native Vegetation of the Sydney Metropolitan Area, V 3.1 November 2016, Wetlands from Sydney Regional Environmental Plan (SREP), Biodiversity Values Map 2019, and ELA field validation mapping 2018.



Projection: GDA 1994
MGA Zone 56
Scale: 1: 10,000 @ A3

