



Supporting Document
Biodiversity Sheet 001

E2 Environmental Zone

 Sydney Turpentine Ironbark Forest (EEC)

 *Wilsonia Backhousei* (VS)


 Estuarine Fringe Forest (EEC)

 Estuarine Saltmarsh (EEC)

Environmental Protection Overlay

 Wetland Protection Areas - SREP (Sydney Harbour Catchment) 2005


 Coastal Sandstone Gully Forest

 Coastal Sandstone Ridgetop Woodland

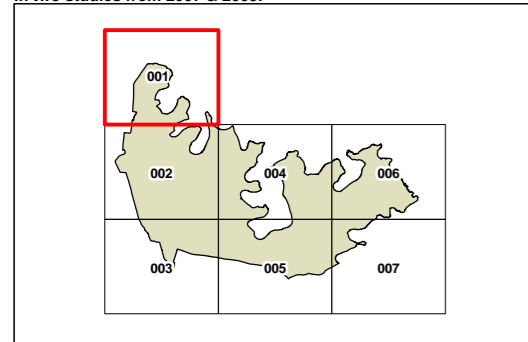
 Estuarine Mangrove

 Sandstone Headland Scrub

Cadastre

 Cadastre 15/04/2013 © NSW LPMA

Vegetation data provided by the Catchment Management Authority in two studies from 2007 & 2009.



0 200 400 Metres

Projection: GDA 1994
MGA Zone 56




Supporting Document
Biodiversity Sheet 002

E2 Environmental Zone

 Sydney Turpentine Ironbark Forest (EEC)

 *Wilsonia Backhousei* (VS)

 Estuarine Fringe Forest (EEC)

 Estuarine Saltmarsh (EEC)

Environmental Protection Overlay

 Wetland Protection Areas - SREP (Sydney Harbour Catchment) 2005


 Coastal Sandstone Gully Forest

 Coastal Sandstone Ridgetop Woodland

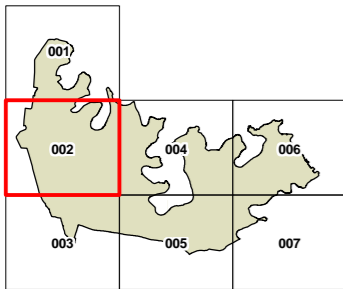
 Estuarine Mangrove

 Sandstone Headland Scrub

Cadastre

 Cadastre 15/04/2013 © NSW LPMA

Vegetation data provided by the Catchment Management Authority in two studies from 2007 & 2009.



0 200 400 Metres

Projection: GDA 1994
MGA Zone 56




Supporting Document
Biodiversity Sheet 003

E2 Environmental Zone

 Sydney Turpentine Ironbark Forest (EEC)

 *Wilsonia Backhousei* (VS)


 Estuarine Fringe Forest (EEC)

 Estuarine Saltmarsh (EEC)

Environmental Protection Overlay

 Wetland Protection Areas - SREP (Sydney Harbour Catchment) 2005


 Coastal Sandstone Gully Forest

 Coastal Sandstone Ridgetop Woodland


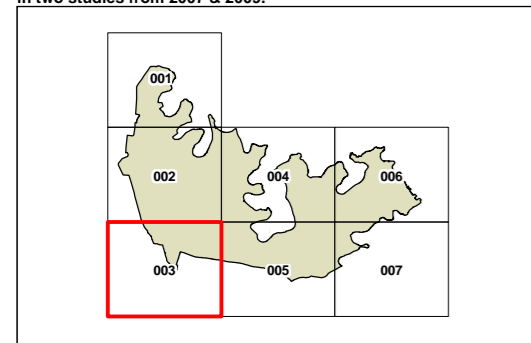
 Estuarine Mangrove

 Sandstone Headland Scrub

Cadastre

 Cadastre 15/04/2013 © NSW LPMA

Vegetation data provided by the Catchment Management Authority in two studies from 2007 & 2009.



Projection: GDA 1994
MGA Zone 56
Scale: 1: 10,000 @ A3




Supporting Document
Biodiversity Sheet 004

E2 Environmental Zone

 Sydney Turpentine Ironbark Forest (EEC)

 *Wilsonia Backhousei* (VS)


 Estuarine Fringe Forest (EEC)

 Estuarine Saltmarsh (EEC)

Environmental Protection Overlay

 Wetland Protection Areas - SREP (Sydney Harbour Catchment) 2005


 Coastal Sandstone Gully Forest

 Coastal Sandstone Ridgetop Woodland

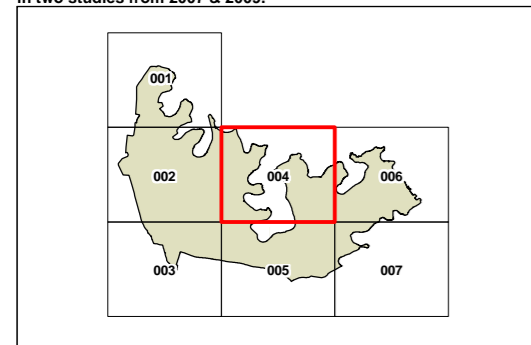
 Estuarine Mangrove

 Sandstone Headland Scrub

Cadastre

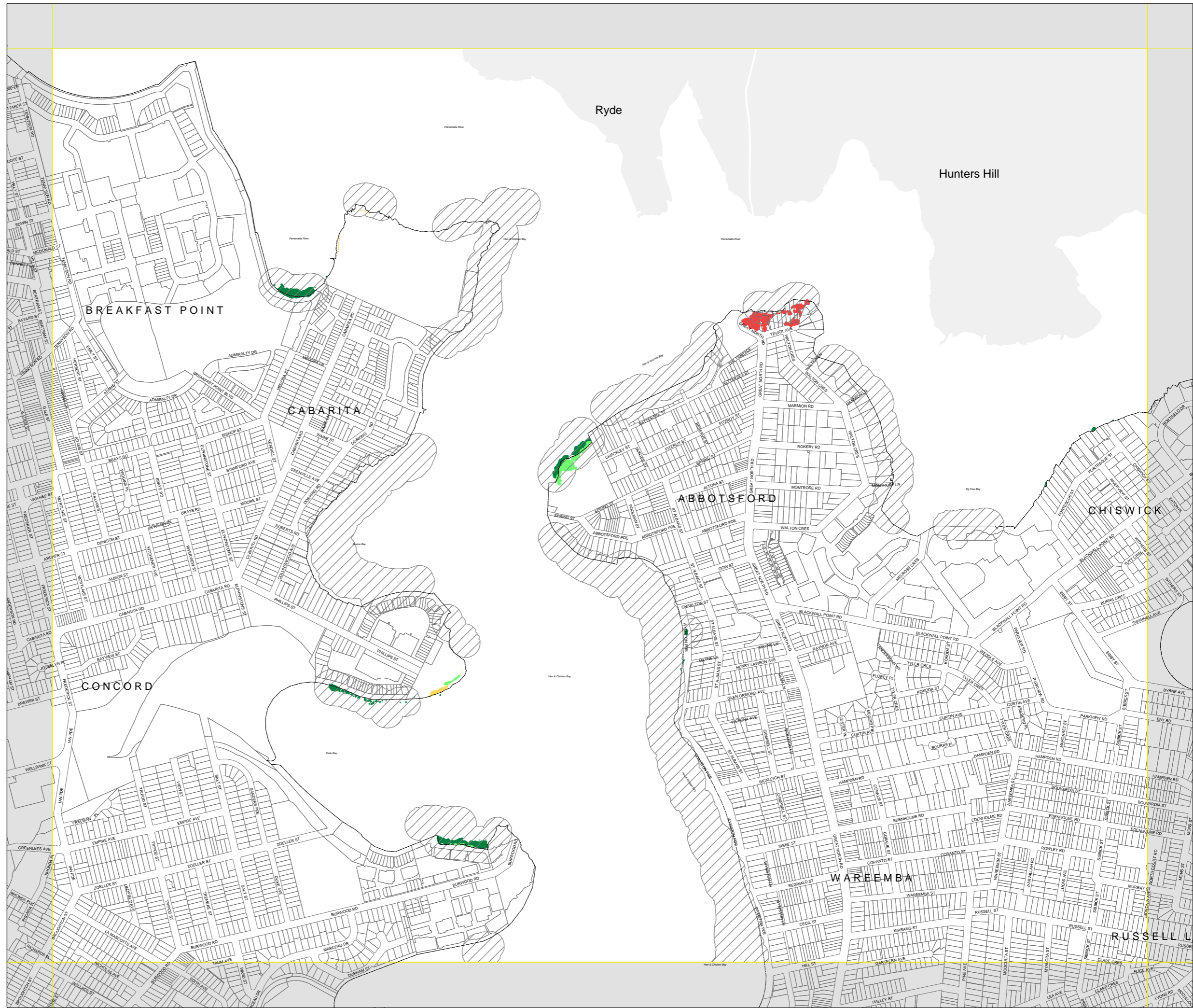
 Cadastre 15/04/2013 © NSW LPMA

Vegetation data provided by the Catchment Management Authority in two studies from 2007 & 2009.



0 200 400 Metres

Projection: GDA 1994
MGA Zone 56




Supporting Document
Biodiversity Sheet 005

E2 Environmental Zone


 Sydney Turpentine Ironbark Forest (EEC)

 *Wilsonia Backhousei* (VS)

 Estuarine Fringe Forest (EEC)


 Estuarine Saltmarsh (EEC)

Environmental Protection Overlay

 Wetland Protection Areas - SREP (Sydney Harbour Catchment) 2005


 Coastal Sandstone Gully Forest

 Coastal Sandstone Ridgetop Woodland

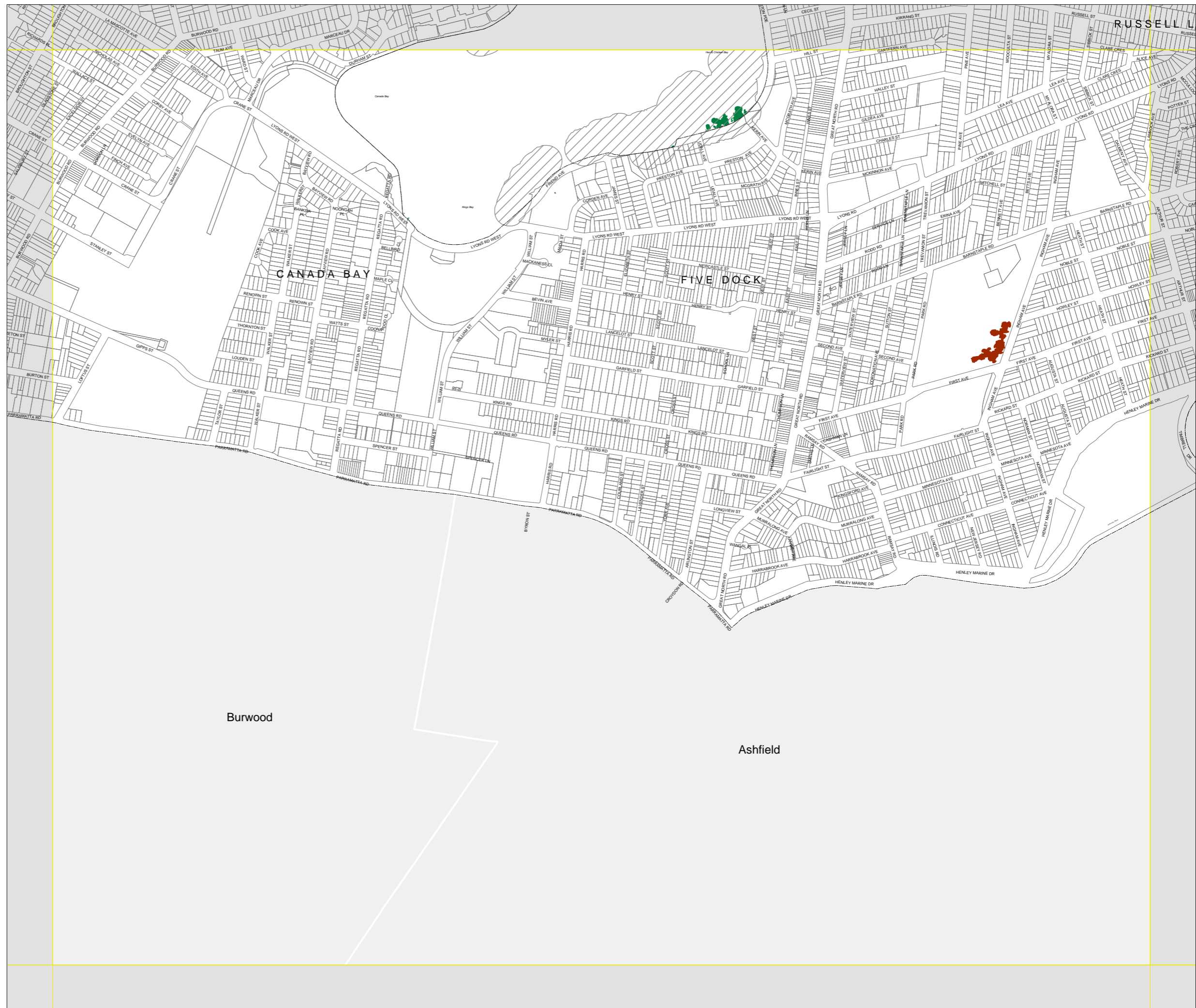

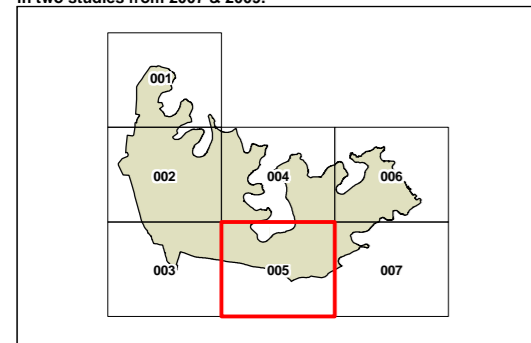
 Estuarine Mangrove

 Sandstone Headland Scrub

Cadastre

 Cadastre 15/04/2013 © NSW LPMA

Vegetation data provided by the Catchment Management Authority in two studies from 2007 & 2009.





Supporting Document
Biodiversity Sheet 006

E2 Environmental Zone


 Sydney Turpentine Ironbark Forest (EEC)

 *Wilsonia Backhousei* (VS)


 Estuarine Fringe Forest (EEC)

 Estuarine Saltmarsh (EEC)

Environmental Protection Overlay

 Wetland Protection Areas - SREP (Sydney Harbour Catchment) 2005


 Coastal Sandstone Gully Forest

 Coastal Sandstone Ridgetop Woodland


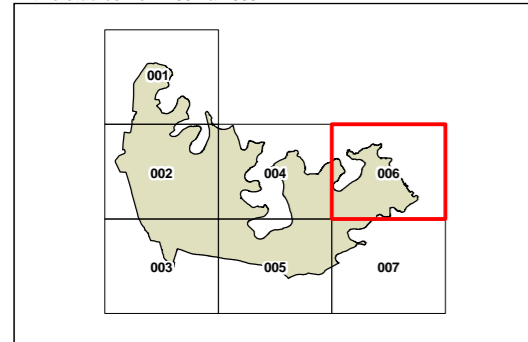
 Estuarine Mangrove

 Sandstone Headland Scrub

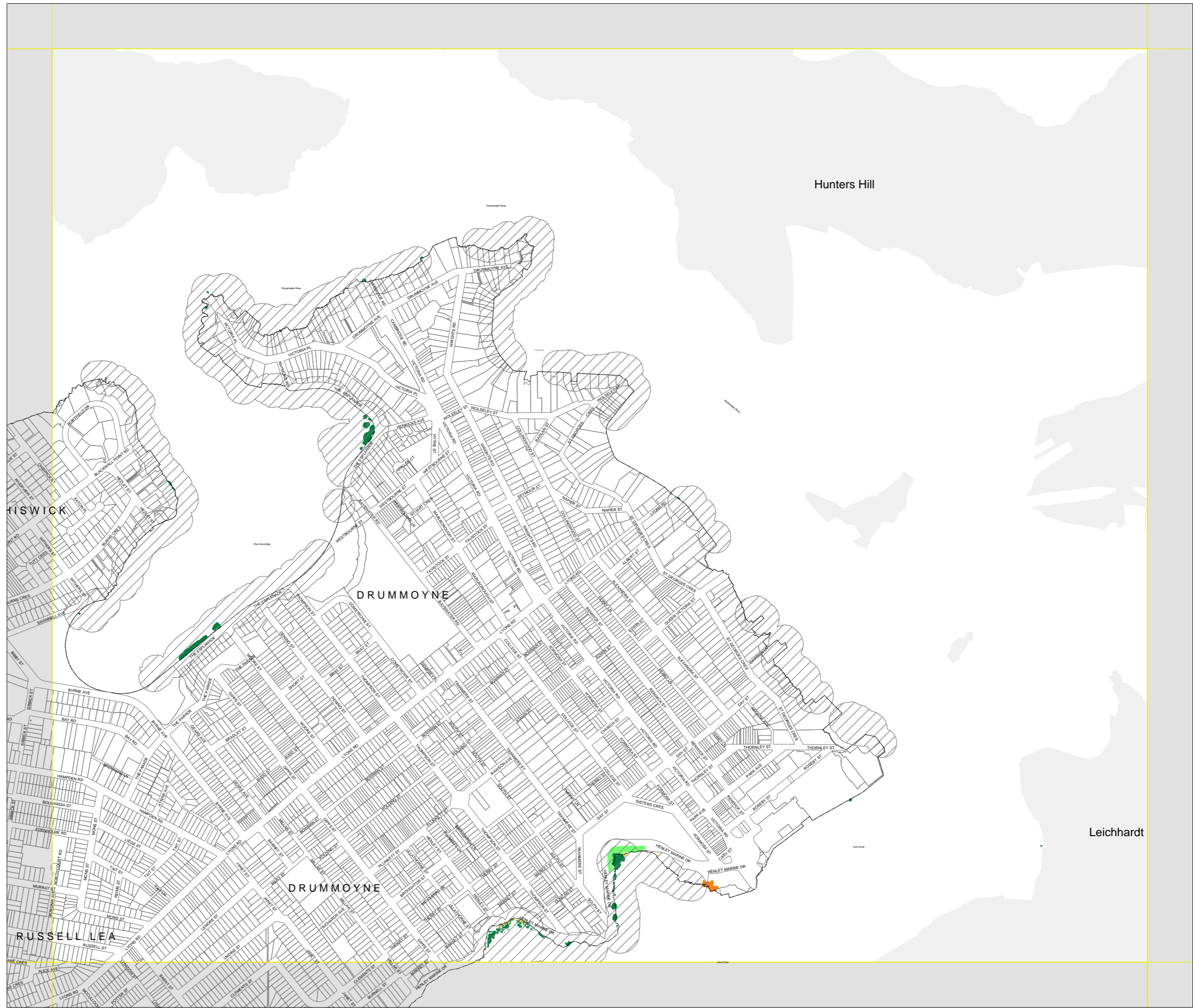
Cadastre

 Cadastre 15/04/2013 © NSW LPMA

Vegetation data provided by the Catchment Management Authority in two studies from 2007 & 2009.



Projection: GDA 1994
MGA Zone 56
Scale: 1: 10,000 @ A3



Supporting Document
Biodiversity Sheet 007

E2 Environmental Zone

Sydney Turpentine Ironbark Forest (EEC)

Wilsonia Backhousei (VS)

Estuarine Fringe Forest (EEC)

Estuarine Saltmarsh (EEC)

Environmental Protection Overlay

Wetland Protection Areas - SREP (Sydney Harbour Catchment) 2005

Coastal Sandstone Gully Forest

Coastal Sandstone Ridgetop Woodland


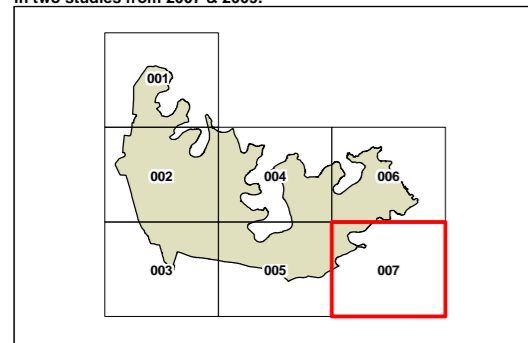
Estuarine Mangrove

Sandstone Headland Scrub

Cadastre

Cadastre 15/04/2013 © NSW LPMA

Vegetation data provided by the Catchment Management Authority in two studies from 2007 & 2009.



Projection: GDA 1994
MGA Zone 56
Scale: 1: 10,000 @ A3

